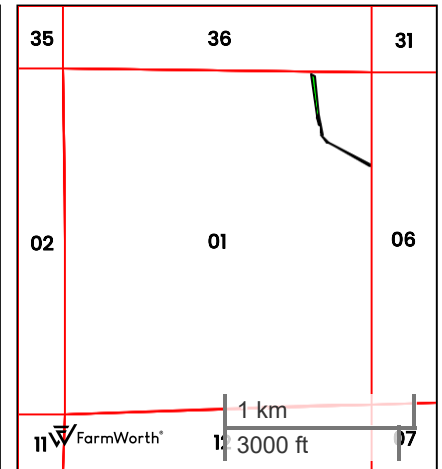
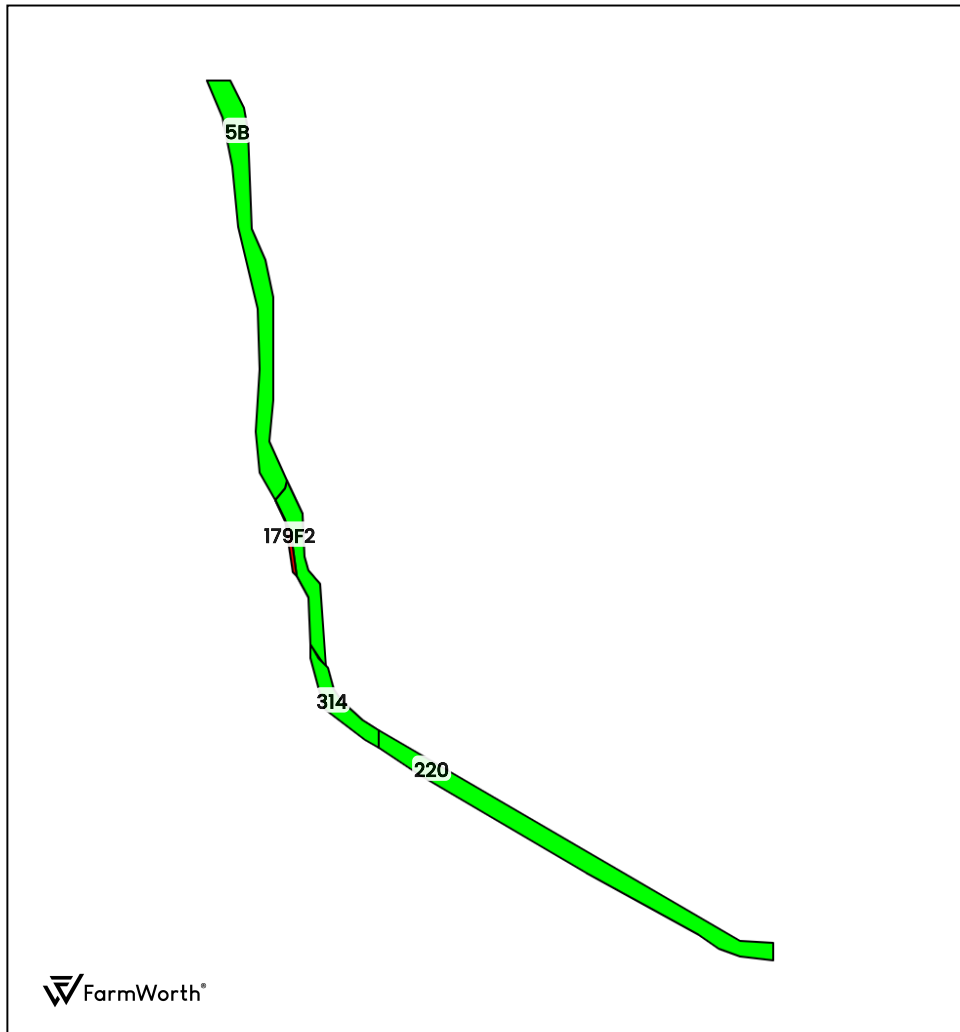




KIRKE C. QUINN ESTATE - TRACT 2 (32.59 AC TOTAL, 26.07 AC TILLABLE)

CRP SOILS



County: **Jasper County, IA**

Location: **01-80N-19W**

Township: **Newton**






Acres: **1.40**

Date: **01/09/2026**



Field borders obtained from Farm Service Agency as of 2008

FarmWorth, LLC makes no representations or warranties, express or implied, as to the accuracy of any information, data, numerical values, boundaries, or any other information generated through the use of FarmWorth.com. User is solely responsible for independently investigating and determining all information provided through FarmWorth.com prior to use and waives any and all claims against FarmWorth, LLC for any inaccuracies or inconsistencies in the information and/or data.

Code	Description	Acres	% of field	IA CSR2	Drainage Class
220	 Nodaway silt loam, shallow loess, 0 to 2 percent slopes, occasionally flooded	0.55	39.57 %	77	Moderately well drained
5B	 Ackmore-Colo complex, 2 to 5 percent slopes	0.53	38.13 %	77	Somewhat poorly drained
7	 Wiotia silt loam, 0 to 2 percent slopes, rarely flooded	0.18	12.95 %	100	Moderately well drained
314	 Lawson-Nodaway-Colo Complex, 0 to 2 percent slopes, occasionally flooded	0.12	8.63 %	77	Somewhat poorly drained
179F2	 Gara loam, 18 to 25 percent slopes, moderately eroded	0.01	0.72 %	16	Well drained
			Average:	79.5	

IA has updated the CSR values for each county to CSR2.

Soils data provided by USDA and NRCS.