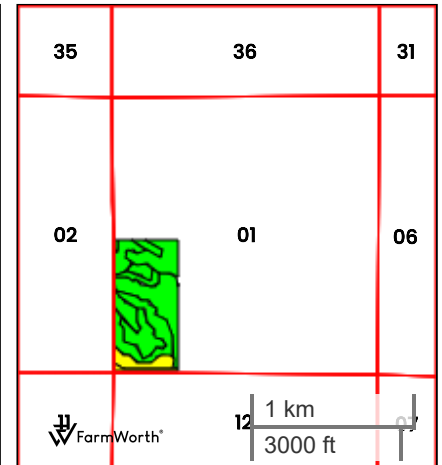
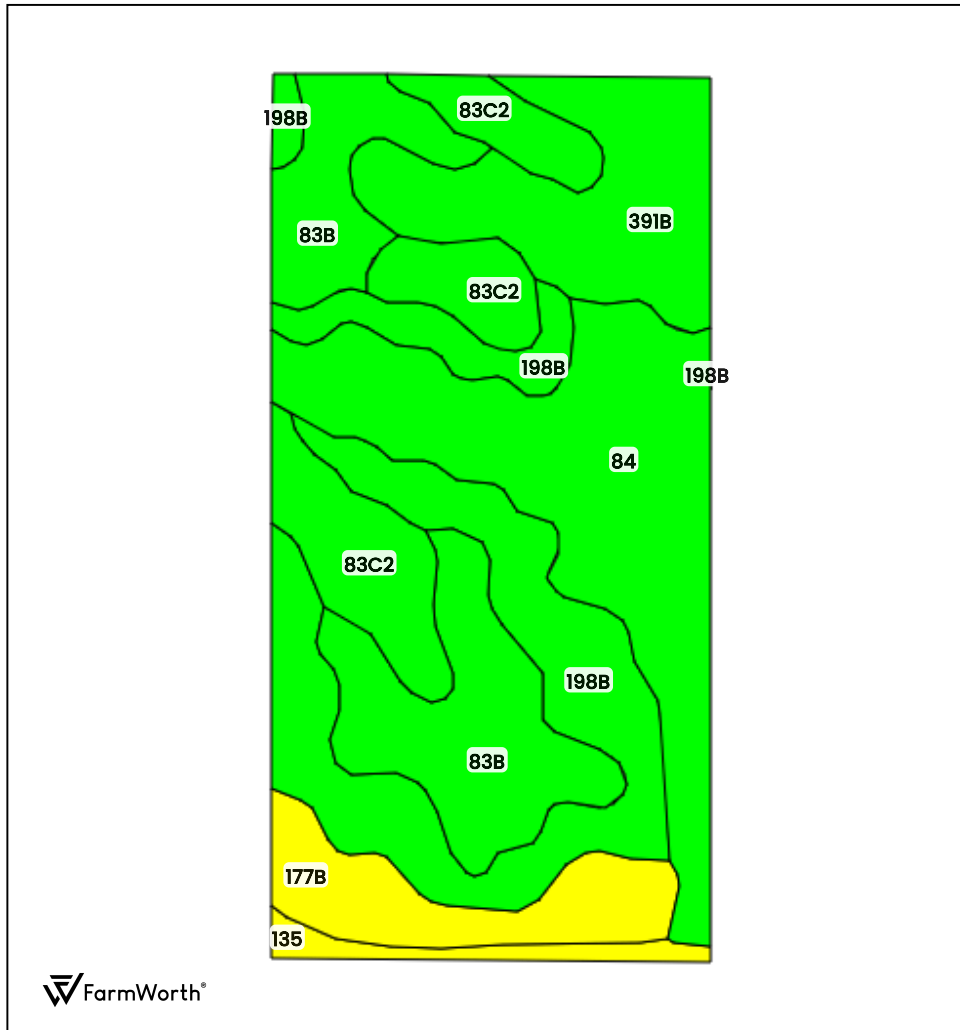




GLENDIA S. TIMMER REVOCABLE TRUST - TRACT 2

TOTAL SOILS










County: **Butler County, IA**
Location: **01-91N-16W**
Township: **Jefferson**
Acres: **77.34**
Date: **11/13/2025**



Field borders obtained from Farm Service Agency
as of 2008

FarmWorth, LLC makes no representations or warranties, express or implied, as to the accuracy of any information, data, numerical values, boundaries, or any other information generated through the use of FarmWorth.com. User is solely responsible for independently investigating and determining all information provided through FarmWorth.com prior to use and waives any and all claims against FarmWorth, LLC for any inaccuracies or inconsistencies in the information and/or data.

Code	Description	Acres	% of field	IA CSR2	Soil Class (Non-Irr)	Drainage Class
84	 Clyde silty clay loam, 0 to 3 percent slopes	18.26	23.61 %	88	2	Poorly drained
198B	 Floyd loam, 1 to 4 percent slopes	17.47	22.59 %	89	2	Somewhat poorly drained
83B	 Kenyon loam, 2 to 5 percent slopes	13.95	18.04 %	90	2	Moderately well drained
391B	 Clyde-Floyd complex, 1 to 4 percent slopes	10.38	13.42 %	87	2	Poorly drained
83C2	 Kenyon loam, 5 to 9 percent slopes, eroded	9.61	12.43 %	84	3	Moderately well drained
177B	 Saude loam, 2 to 5 percent slopes	5.99	7.75 %	55	2	Well drained
135	 Coland clay loam, 0 to 2 percent slopes, occasionally flooded	1.68	2.17 %	65	2	Poorly drained
				Average:	84.9	

IA has updated the CSR values for each county to CSR2.
Soils data provided by USDA and NRCS.