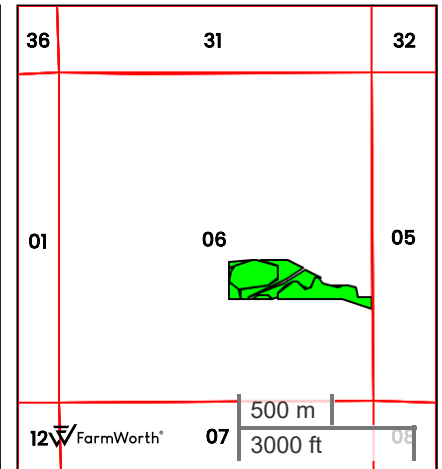
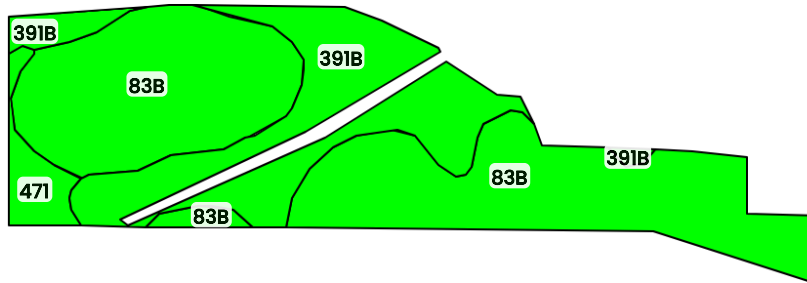




TRACT 1 (133.44 AC TOTAL, 119.51 AC TILLABLE)

TILLABLE SOILS



County: **Buchanan County, IA**

Location: **06-89N-8W**

Township: **Byron**




Acres: **25.13**

Date: **09/26/2025**



Field borders obtained from Farm Service Agency
as of 2008

FarmWorth, LLC makes no representations or warranties, express or implied, as to the accuracy of any information, data, numerical values, boundaries, or any other information generated through the use of FarmWorth.com. User is solely responsible for independently investigating and determining all information provided through FarmWorth.com prior to use and waives any and all claims against FarmWorth, LLC for any inaccuracies or inconsistencies in the information and/or data.

Code	Description	Acres	% of field	IA CSR2	Soil Class (Non-Irr)	Drainage Class
83B	 Kenyon loam, 2 to 5 percent slopes	16.30	64.86 %	90	2	Moderately well drained
391B	 Clyde-Floyd complex, 1 to 4 percent slopes	7.73	30.76 %	87	2	Poorly drained
471	 Oran loam, 1 to 3 percent slopes	1.10	4.38 %	74	1	Somewhat poorly drained
Average:				88.4		

IA has updated the CSR values for each county to CSR2.

Soils data provided by USDA and NRCS.