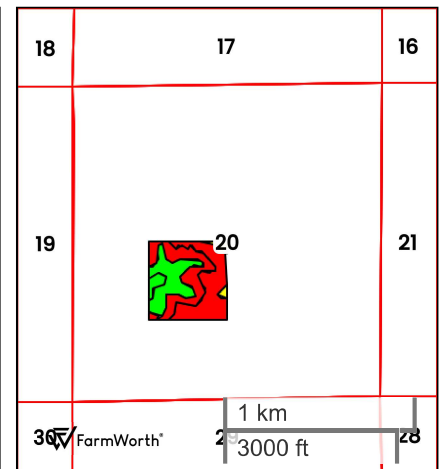
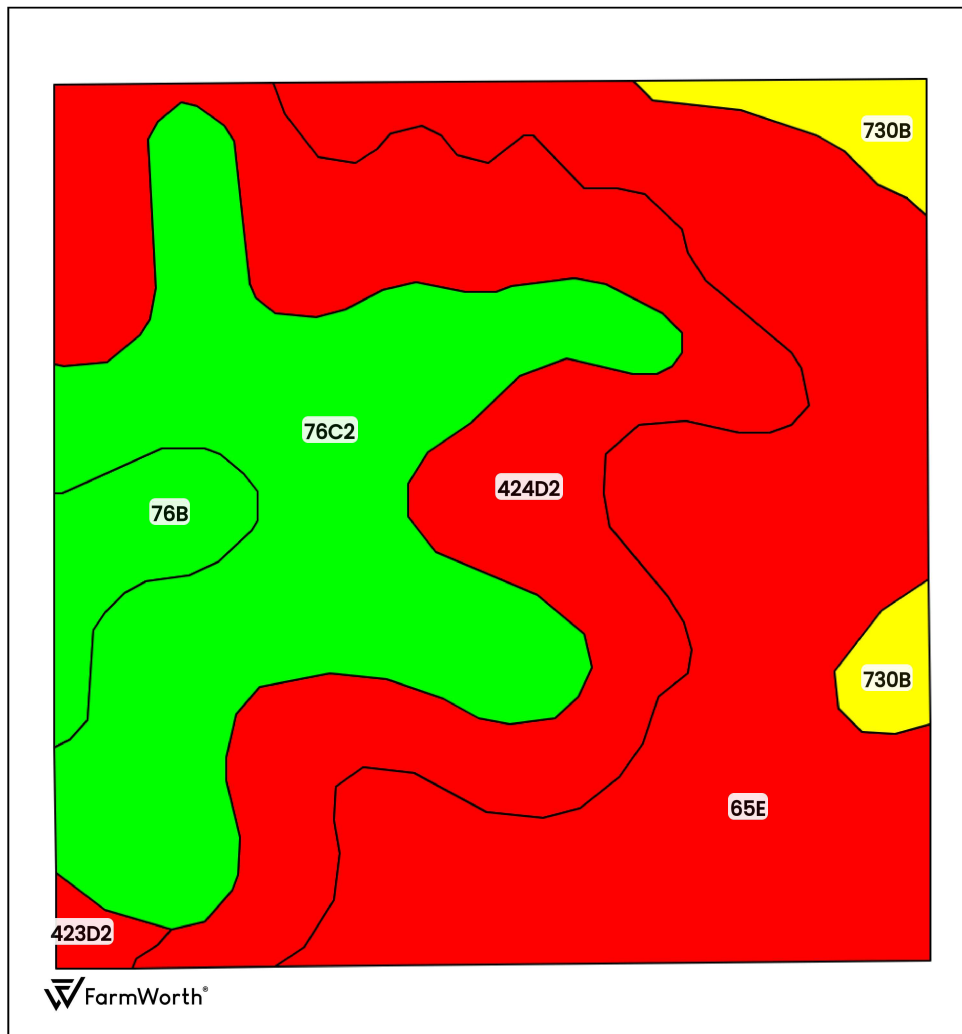




TRACT #3 (40.00 AC TOTAL, 29.90 AC TILLABLE)

TOTAL SOILS



County: **Keokuk County, IA**

Location: **20-76N-12W**

Township: **Van Buren**







Acres: **40.00**

Date: **08/19/2025**



Field borders obtained from Farm Service Agency
as of 2008

FarmWorth, LLC makes no representations or warranties, express or implied, as to the accuracy of any information, data, numerical values, boundaries, or any other information generated through the use of FarmWorth.com. User is solely responsible for independently investigating and determining all information provided through FarmWorth.com prior to use and waives any and all claims against FarmWorth, LLC for any inaccuracies or inconsistencies in the information and/or data.

Code	Description	Acres	% of field	IA CSR2
65E	 Lindley loam, 14 to 18 percent slopes	14.70	36.75 %	23
424D2	 Lindley-Keswick complex, 9 to 14 percent slopes, moderately eroded	11.30	28.25 %	24
76C2	 Ladoga silty clay loam, 5 to 9 percent slopes, eroded	10.83	27.08 %	75
76B	 Ladoga silt loam, 2 to 5 percent slopes	1.45	3.62 %	86
730B	 Nodaway occasionally flooded-Coppock-Cantril rarely flooded complex, 2 to 5 percent slopes	1.39	3.48 %	68
423D2	 Bucknell silty clay loam, 9 to 14 percent slopes, moderately eroded	0.33	0.82 %	6
Average:				41.1

IA has updated the CSR values for each county to CSR2.

Soils data provided by USDA and NRCS.