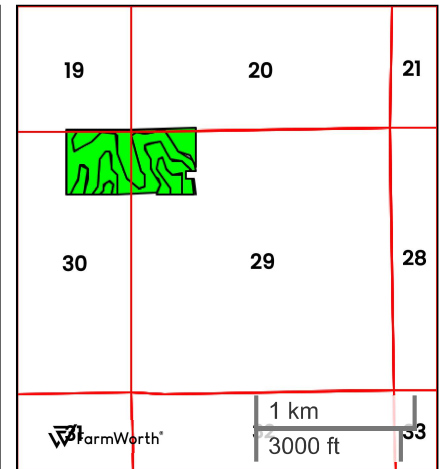
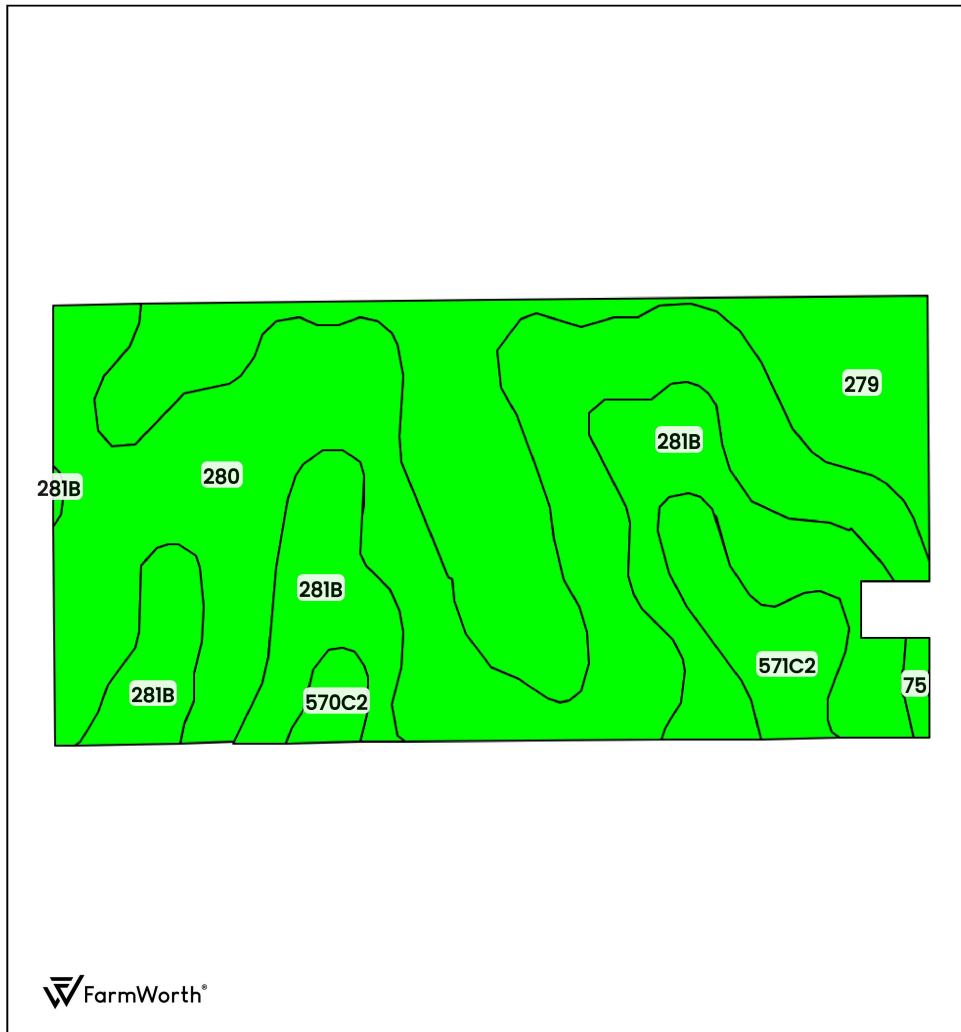




TRACT #2 (79.25 AC TOTAL, 78.40 AC TILLABLE)

TOTAL SOILS



County: **Keokuk County, IA**

Location: **29-76N-12W**

Township: **Van Buren**







Acres: **79.25**

Date: **08/20/2025**



Field borders obtained from Farm Service Agency
as of 2008

FarmWorth, LLC makes no representations or warranties, express or implied, as to the accuracy of any information, data, numerical values, boundaries, or any other information generated through the use of FarmWorth.com. User is solely responsible for independently investigating and determining all information provided through FarmWorth.com prior to use and waives any and all claims against FarmWorth, LLC for any inaccuracies or inconsistencies in the information and/or data.

Code	Description	Acres	% of field	IA CSR2
280	 Mahaska silty clay loam, 0 to 2 percent slopes	35.76	45.12 %	94
279	 Taintor silty clay loam, 0 to 2 percent slopes	19.69	24.85 %	83
281B	 Otley silty clay loam, 2 to 5 percent slopes	17.71	22.35 %	91
571C2	 Hedrick silty clay loam, 5 to 9 percent slopes, moderately eroded	4.48	5.65 %	76
570C2	 Nira silty clay loam, 5 to 9 percent slopes, moderately eroded	1.13	1.43 %	71
75	 Givin silt loam, 0 to 2 percent slopes	0.48	0.61 %	84
Average:				89.2

IA has updated the CSR values for each county to CSR2.

Soils data provided by USDA and NRCS.