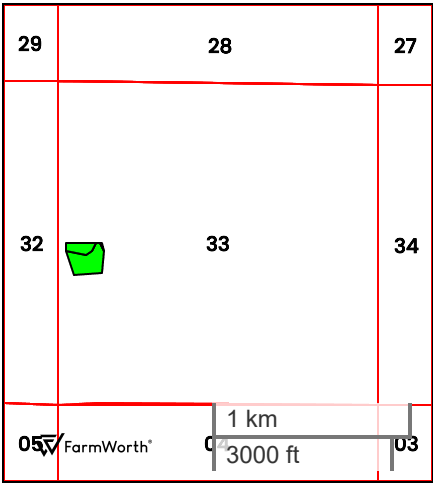
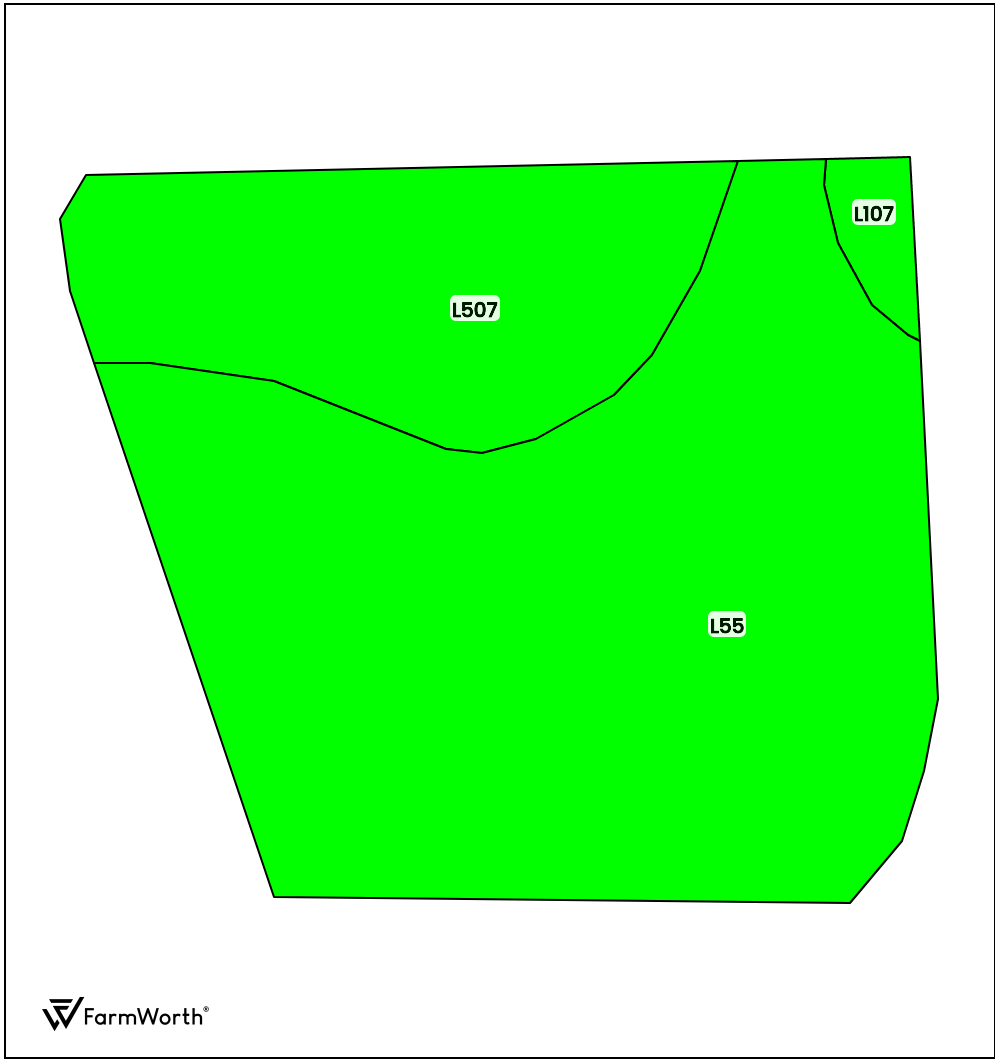




TRACT 7  
TILLABLE SOILS





County: **Greene County, IA**  
Location: **33-84N-29W**  
Township: **Junction**  
Acres: **6.81**  
Date: **07/16/2025**



Field borders obtained from Farm Service Agency  
as of 2008

FarmWorth, LLC makes no representations or warranties, express or implied, as to the accuracy of any information, data, numerical values, boundaries, or any other information generated through the use of FarmWorth.com. User is solely responsible for independently investigating and determining all information provided through FarmWorth.com prior to use and waives any and all claims against FarmWorth, LLC for any inaccuracies or inconsistencies in the information and/or data.

Code	Description	Acres	% of field	IA CSR2	Drainage Class
L55	 Nicollet loam, 1 to 3 percent slopes	4.93	72.39 %	91	Somewhat poorly drained
L507	 Canisteo clay loam, Bemis moraine, 0 to 2 percent slopes	1.74	25.55 %	87	Poorly drained
L107	 Webster clay loam, Bemis moraine, 0 to 2 percent slopes	0.14	2.06 %	88	Poorly drained
Average:				89.9	

IA has updated the CSR values for each county to CSR2.  
Soils data provided by USDA and NRCS.