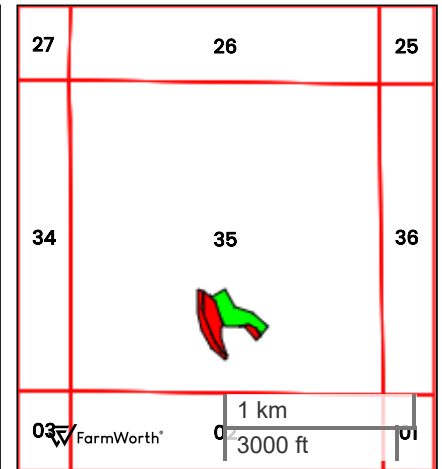
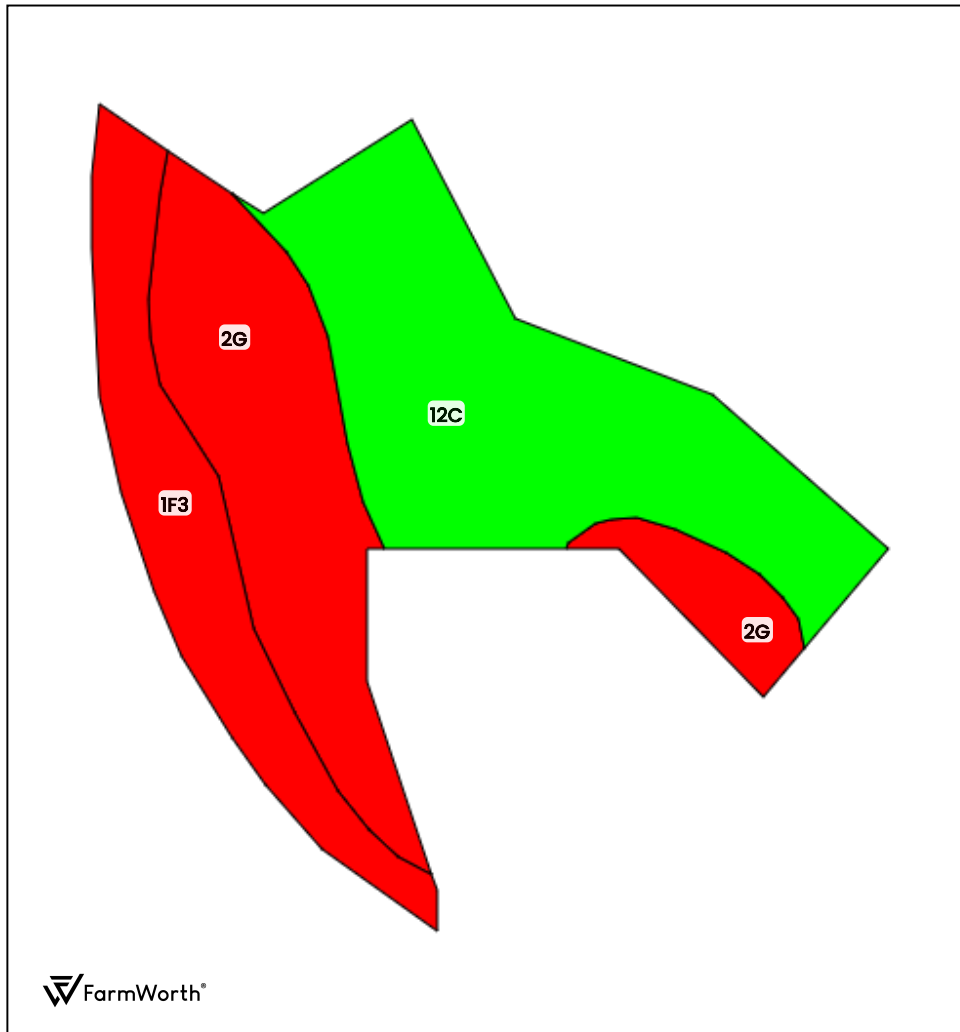




TRACT 3  
TOTAL SOILS






County: Harrison County, IA  
Location: 35-78N-44W  
Township: St. John  
Acres: 14.53  
Date: 07/14/2025



Field borders obtained from Farm Service Agency  
as of 2008

FarmWorth, LLC makes no representations or warranties, express or implied, as to the accuracy of any information, data, numerical values, boundaries, or any other information generated through the use of FarmWorth.com. User is solely responsible for independently investigating and determining all information provided through FarmWorth.com prior to use and waives any and all claims against FarmWorth, LLC for any inaccuracies or inconsistencies in the information and/or data.

Code	Description	Acres	% of field	IA CSR2	Overall NCCPI	Soil Class (Irr)	Soil Class (Non-Irr)
12C	 Napier silt loam, 5 to 9 percent slopes	6.42	44.15 %	89	87	-	3
2G	 Hamburg silt loam, 40 to 75 percent slopes	5.06	34.80 %	5	15	-	7
1F3	 Ida silt loam, 20 to 30 percent slopes, severely eroded	3.06	21.05 %	8	14	-	6
Average:				42.7	46.6		

IA has updated the CSR values for each county to CSR2.  
Soils data provided by USDA and NRCS.