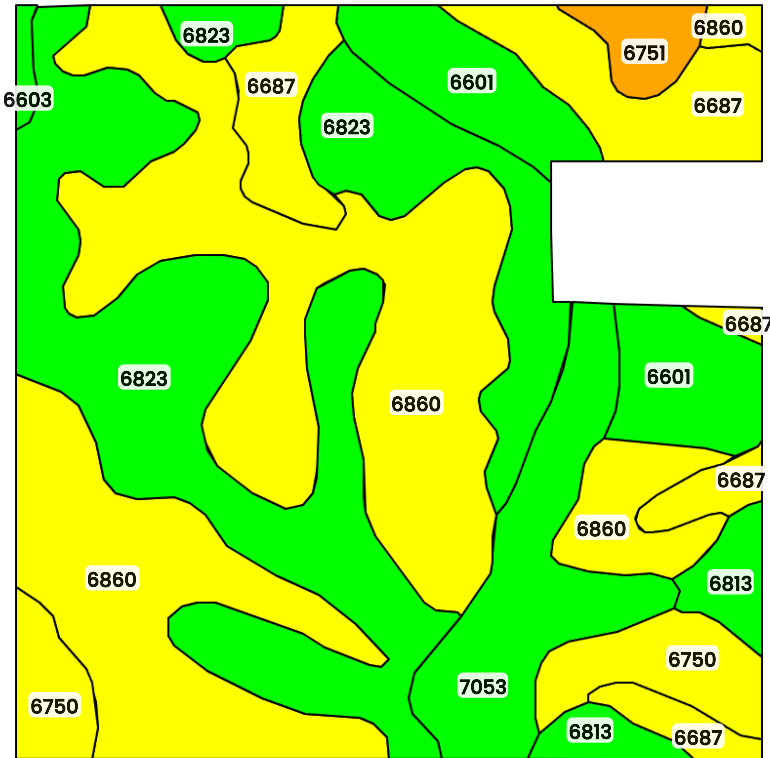
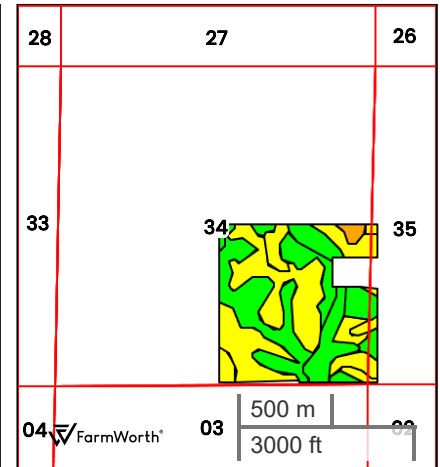


## TOTAL SOILS

 FarmWorth®

County: **Dakota County, NE**

Location: 34-28N-6E

Township: **Emerson precinct**










Acres: **151.67**

Date: 08/22/2025



Field borders obtained from Farm Service Agency  
as of 2008

FarmWorth, LLC makes no representations or warranties, express or implied, as to the accuracy of any information, data, numerical values, boundaries, or any other information generated through the use of FarmWorth.com. User is solely responsible for independently investigating and determining all information provided through FarmWorth.com prior to use and waives any and all claims against FarmWorth, LLC for any inaccuracies or inconsistencies in the information and/or data.

Code	Description	Acres	% of field	Overall NCCPI	Soil Class (Irr)	Soil Class (Non-Irr)	Drainage Class
6860 	Crofton silt loam, 8 to 17 percent slopes, eroded	54.39	35.86 %	56	-	4	Well drained
6823 	Moody-Nora silty clay loams, 11 to 17 percent slopes	43.70	28.81 %	70	-	4	Well drained
6687 	Crofton silt loam, 6 to 11 percent slopes, eroded	15.12	9.97 %	66	4	4	Well drained
7053 	Kennebec silt loam, 0 to 3 percent slopes, occasionally flooded, overwash	12.30	8.11 %	95	2	2	Moderately well drained
6601 	Alcester silty clay loam, 6 to 11 percent slopes	11.44	7.54 %	74	4	3	Well drained
6750 	Nora silt loam, 11 to 17 percent slopes, eroded	7.81	5.15 %	62	-	4	Well drained
6813 	Moody silty clay loam, 6 to 11 percent slopes	3.93	2.59 %	73	4	3	Well drained
6751 	Nora silt loam, 17 to 30 percent slopes	2.36	1.56 %	42	-	6	Well drained
6603 	Alcester silty clay loam, 2 to 6 percent slopes	0.62	0.41 %	75	3	2	Well drained
Average:				66.2			

Soils data provided by USDA and NRCS.