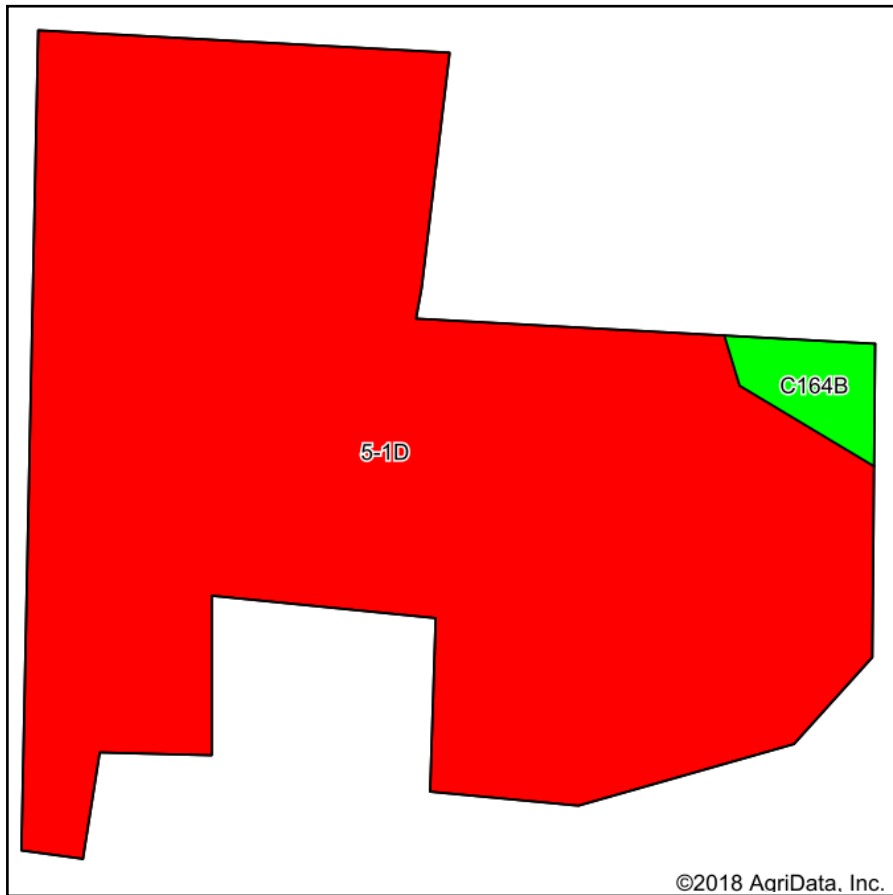
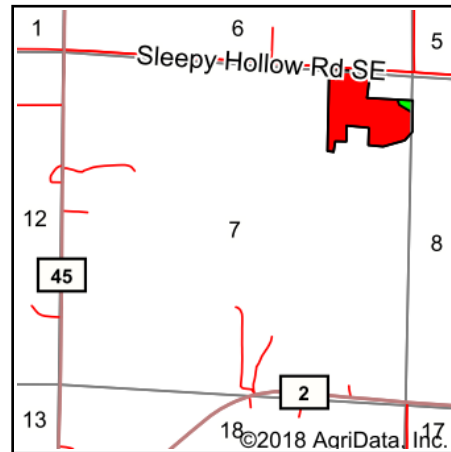


Tract 11 Tillable Soils Map - Estimated



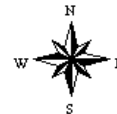
Soils data provided by USDA and NRCS.



State: **Minnesota**
 County: **Crow Wing**
 Location: **7-43N-30W**
 Township: **Daggett Brook**
 Acres: **26.54**
 Date: **9/8/2018**



Maps Provided By:



Area Symbol: MN035, Soil Area Version: 12

Code	Soil Description	Acres	Percent of field	PI Legend	Productivity Index	NCCPI Overall	NCCPI Soybeans
5-1D	Chetek-Graycalm complex, 6 to 12 percent slopes	25.84	97.4%		34	31	19
C164B	Brainerd-Flak complex, 4 to 8 percent slopes	0.70	2.6%		80	25	22
Weighted Average					35.2	30.8	19.1

Soils data provided by USDA and NRCS.