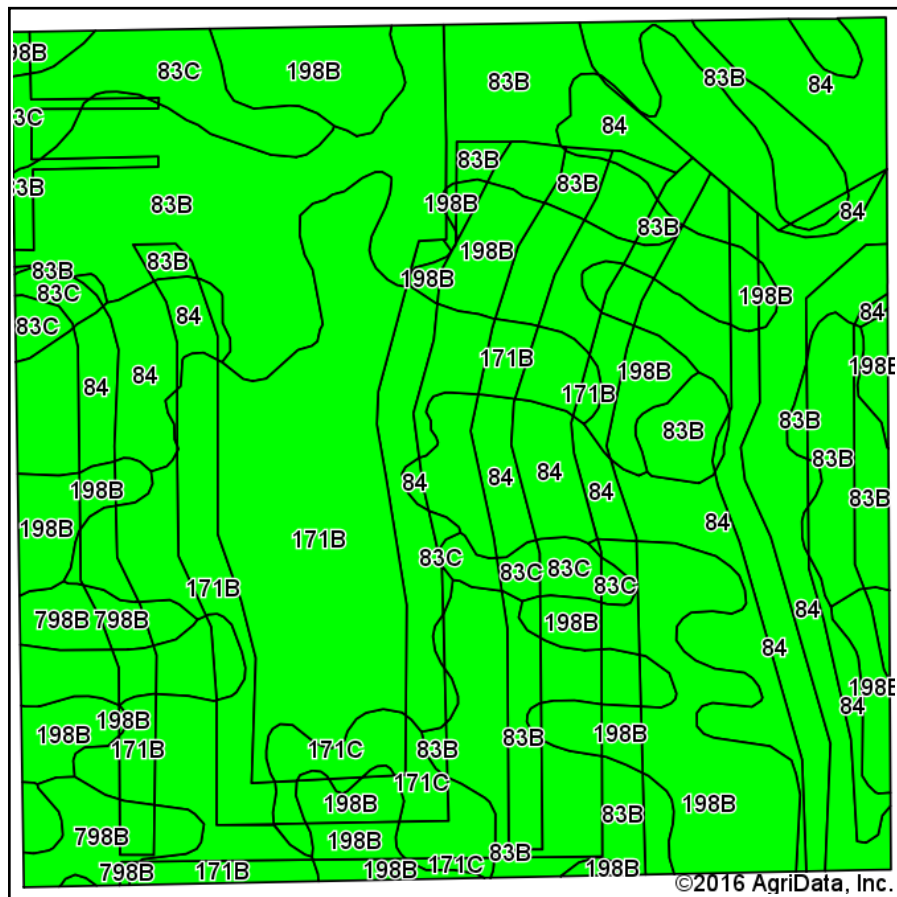
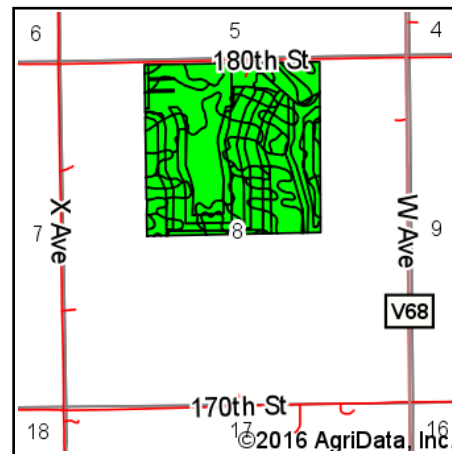


Total Soils Map CSR2



Soils data provided by USDA and NRCS.



State: **Iowa**
 County: **Fayette**
 Location: **8-93N-10W**
 Township: **Banks**
 Acres: **160.58**
 Date: **3/2/2016**

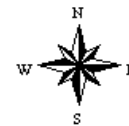


Maps Provided By:



© AgriData, Inc. 2016

www.AgriDataInc.com



Area Symbol: IA065, Soil Area Version: 20

Code	Soil Description	Acres	Percent of field	CSR2 Legend	Non-Irr Class *c	CSR2**	CSR	*n NCCPI Overall
84	Clyde clay loam, 0 to 3 percent slopes	41.23	25.7%		Ilw	88	75	86
83B	Kenyon loam, 2 to 5 percent slopes	40.52	25.2%		Ile	90	85	84
171B	Bassett loam, 2 to 5 percent slopes	33.11	20.6%		Ile	85	80	88
198B	Floyd loam, 1 to 4 percent slopes	29.65	18.5%		Ilw	89	80	86
83C	Kenyon loam, 5 to 9 percent slopes	7.63	4.8%		Ille	85	70	83
798B	Protivin loam, 1 to 4 percent slopes	4.49	2.8%		Ile	72	55	76
171C	Bassett loam, 5 to 9 percent slopes	3.95	2.5%		Ille	80	65	88
Weighted Average						87.3	78.4	*n 85.5

Area Symbol: IA065, Soil Area Version: 20

**IA has updated the CSR values for each county to CSR2.

*n: NCCPI updated on 1-25-2016

*c: Using Capabilities Class Dominant Condition Aggregation Method

Soils data provided by USDA and NRCS.