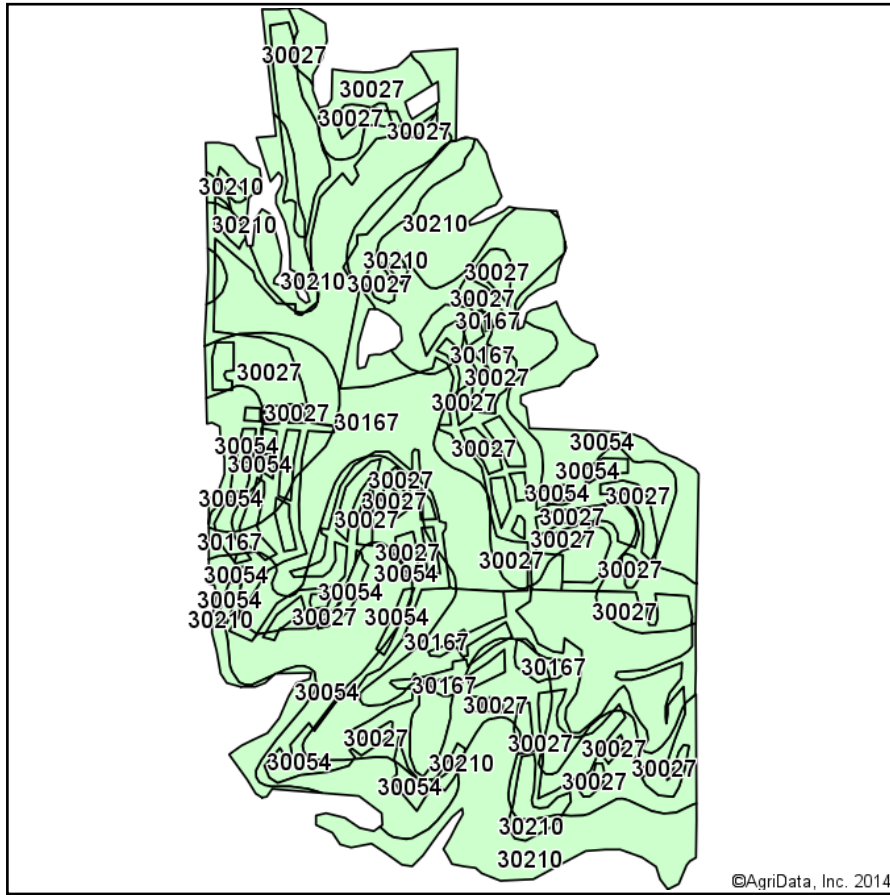
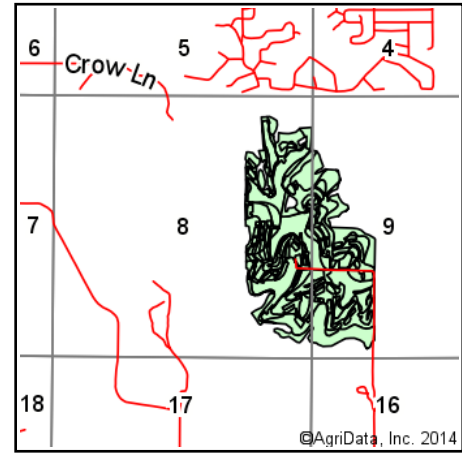


Soil Map



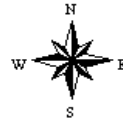
Soils data provided by USDA and NRCS.

©AgriData, Inc. 2014



©AgriData, Inc. 2014

State: **Missouri**
 County: **Grundy**
 Location: **8-61N-25W**
 Township: **Madison**
 Acres: **195.3**
 Date: **3/20/2014**



Area Symbol: MO079, Soil Area Version: 14

Code	Soil Description	Acres	Percent of field	Non-Irr Class	NCCPI Overall
30027	Armstrong clay loam, 5 to 9 percent slopes, moderately eroded	82.10	42.0%	Vle	55
30167	Pershing silt loam, 2 to 5 percent slopes	58.12	29.8%	Ile	76
30054	Gara clay loam, 9 to 14 percent slopes, eroded	27.58	14.1%	IVe	55
30210	Vanmeter flaggy silty clay loam, 9 to 14 percent slopes	27.50	14.1%	Vlle	33
Weighted Average					58.2

Area Symbol: MO079, Soil Area Version: 14

Field borders provided by Farm Service Agency as of 5/21/2008. Aerial photography provided by Aerial Photography Field Office.