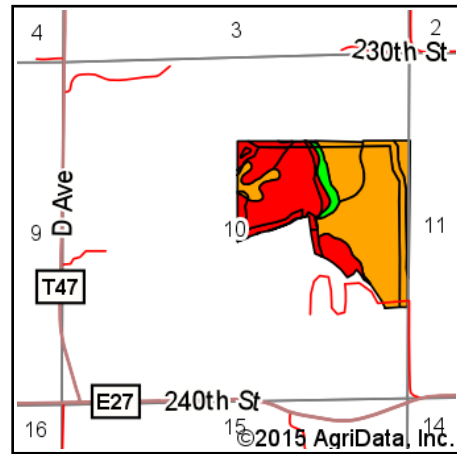
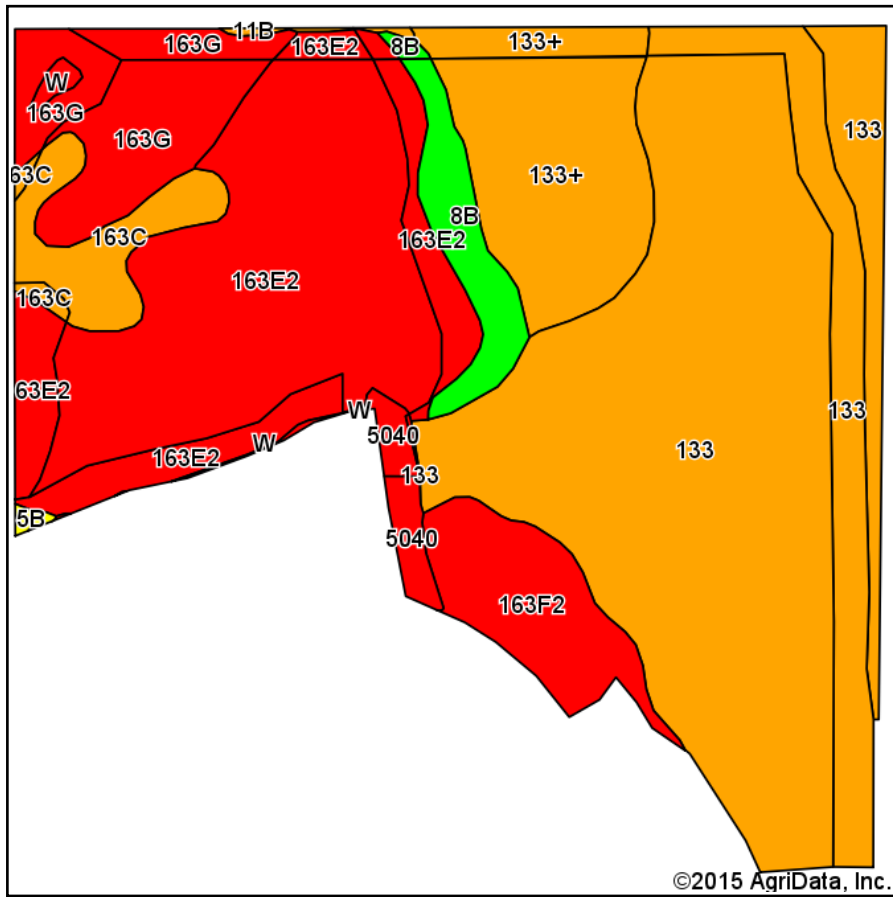


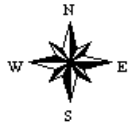
Soils Map-CSR2



State: **Iowa**
County: **Tama**
Location: **10-84N-16W**
Township: **Carlton**
Acres: **108.66**
Date: **9/23/2015**



Maps Provided By:



Area Symbol: IA171, Soil Area Version: 18

Code	Soil Description	Acres	Percent of field	CSR2 Legend	Non-Irr Class *c	CSR2**	CSR
133	Colo silty clay loam, 0 to 2 percent slopes	49.10	45.2%		Illw	76	85
163E2	Fayette silt loam, 14 to 18 percent slopes, moderately eroded	26.42	24.3%		IVe	36	48
133+	Colo silt loam, overwash, 0 to 2 percent slopes	10.60	9.8%		IIlw	74	80
163G	Fayette silt loam, 25 to 40 percent slopes	7.52	6.9%		Vlle	5	20
163F2	Fayette silt loam, 18 to 25 percent slopes, moderately eroded	5.49	5.1%		VIe	20	28
163C	Fayette silt loam, 5 to 9 percent slopes	3.92	3.6%		IIIle	79	70
8B	Judson silty clay loam, 2 to 5 percent slopes	3.43	3.2%		IIe	93	90
5040	Orthents, loamy	1.46	1.3%			5	5
W	Water	0.37	0.3%			0	0
11B	Colo-Ely complex, 2 to 5 percent slopes	0.20	0.2%		IIe	79	68
5B	Ackmore-Colo complex, 2 to 5 percent slopes	0.15	0.1%		IIlw	66	68
Weighted Average						57.8	66.3

Area Symbol: IA171, Soil Area Version: 18

**IA has updated the CSR values for each county to CSR2.

*c: Using Capabilities Class Dominant Condition Aggregation Method

Soils data provided by USDA and NRCS.