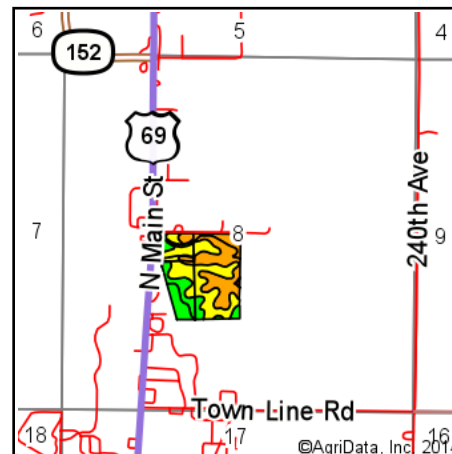
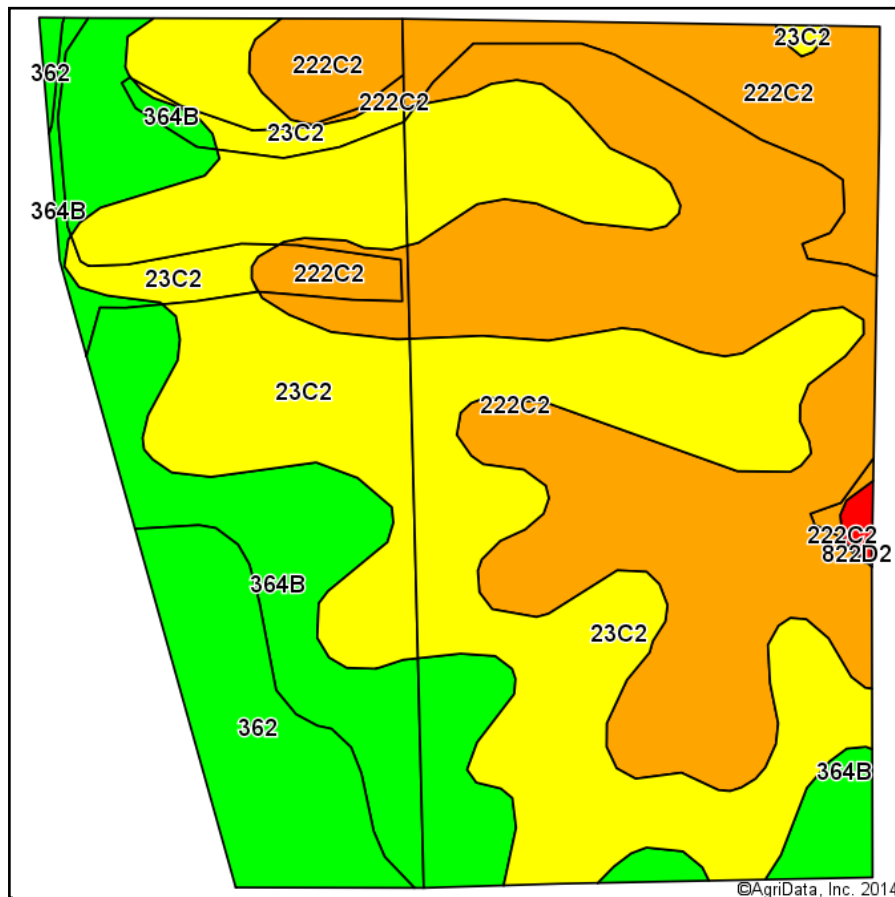
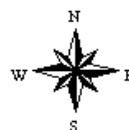


Soils Map-CSR2



State: **Iowa**
 County: **Clarke**
 Location: **8-72N-25W**
 Township: **Osceola**
 Acres: **33.35**
 Date: **3/3/2014**



Code	Soil Description	Acres	Percent of field	**CSR2 Legend	Non-Irr Class	CSR2**	Cor n	Soybeans
23C2	Arispe silty clay loam, 5 to 9 percent slopes, moderately eroded	13.13	39.4%		IIIe	60	90	33
222C2	Clarinda silty clay loam, 5 to 9 percent slopes, moderately eroded	12.20	36.6%		IVw	46		
364B	Grundy silty clay loam, 2 to 5 percent slopes	5.51	16.5%		Ile	74		
362	Haig silt loam, 0 to 2 percent slopes	2.41	7.2%		IIw	84		
822D2	Lamoni clay loam, 9 to 14 percent slopes, moderately eroded	0.10	0.3%		IVe	10		
Weighted Average						58.8	35.4	13

**IA has updated the CSR values for each county to CSR2.

Area Symbol: IA039, Soil Area Version: 19, Established: 12/11/2013 03:21:11 PM

Field borders provided by Farm Service Agency as of 5/21/2008. Aerial photography provided by Aerial Photography Field Office.