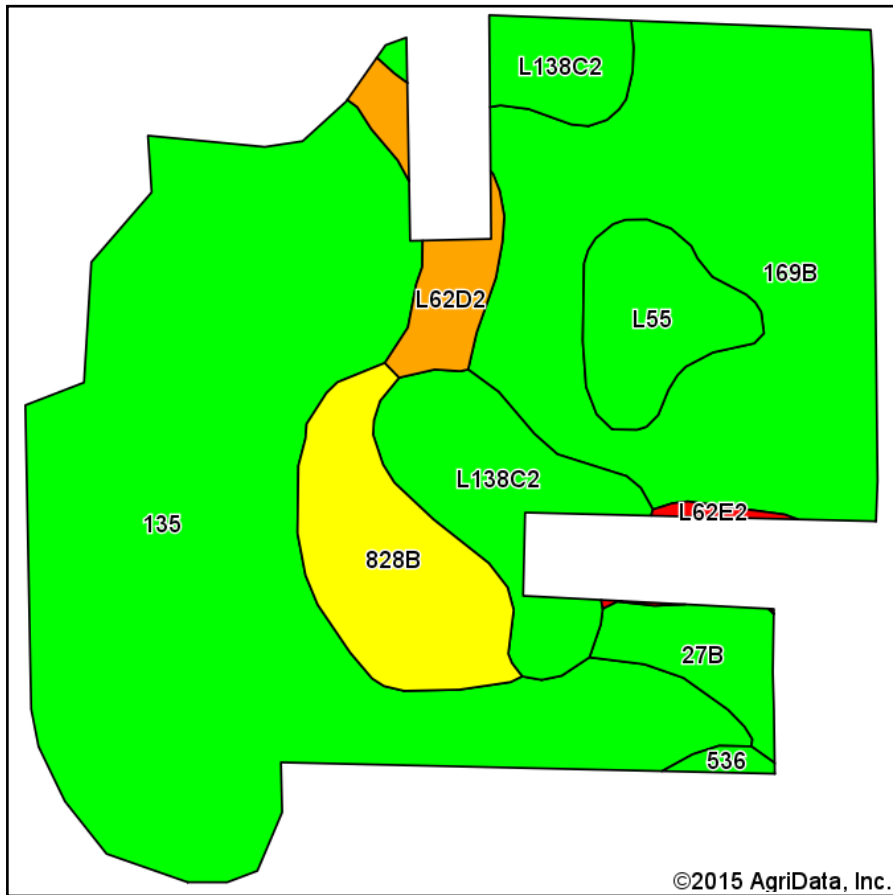
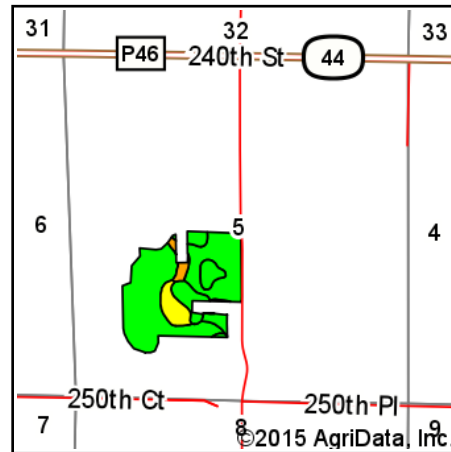


Soils Map-CSR2



Soils data provided by USDA and NRCS.

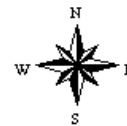
©2015 AgriData, Inc.



State: **Iowa**
 County: **Dallas**
 Location: **5-79N-29W**
 Township: **Linn**
 Acres: **59.06**
 Date: **1/20/2016**



Maps Provided By:



Area Symbol: IA049, Soil Area Version: 21

Code	Soil Description	Acres	Percent of field	CSR2 Legend	Non-Irr Class *c	CSR2**	CSR
135	Coland clay loam, 0 to 2 percent slopes	26.70	45.2%		Iiw	74	80
169B	Clarion loam, 2 to 5 percent long slopes	15.78	26.7%		Ile	91	92
L138C2	Clarion loam, Bemis moraine, 6 to 10 percent slopes, moderately eroded	5.55	9.4%		IIle	83	
828B	Zenor sandy loam, 2 to 5 percent slopes	4.58	7.8%		IIle	52	46
L55	Nicollet loam, 1 to 3 percent slopes	2.70	4.6%		Ie	91	
27B	Terril loam, 2 to 6 percent slopes	1.70	2.9%		Ile	87	82
L62D2	Storden loam, Bemis moraine, 10 to 16 percent slopes, moderately eroded	1.63	2.8%		IVe	41	
536	Hanlon fine sandy loam, 0 to 2 percent slopes	0.24	0.4%		IIs	79	72
L62E2	Storden loam, Bemis moraine, 10 to 22 percent slopes, moderately eroded	0.18	0.3%		IVe	32	
Weighted Average						77.8	*-

Area Symbol: IA049, Soil Area Version: 21

**IA has updated the CSR values for each county to CSR2.

*- CSR weighted average cannot be calculated on the current soils data, use prior data version for csr values.

*c: Using Capabilities Class Dominant Condition Aggregation Method

Soils data provided by USDA and NRCS.