








GALLATIN COUNTY/BOZEMAN AREA FUTURE LAND USE

Boundaries




-  Gallatin County Bozeman Area Planning Jurisdiction
-  Gallatin County Bozeman Area Zoning Jurisdiction
-  Bozeman City Limits

Proposed Land Use

-  Moderate Intensity Developments
-  Low Intensity/Conservation Developments
-  Agricultural/Rural Residential Transitional Area
-  Riparian Corridor

Future anticipated use areas depicted on the map do not represent zoning. They are intended to identify areas that possess current attributes that will support future development of the type depicted.

Land Ownership

-  Federal Land
-  State Land
-  Conservation Easement

Proposed Major Road Improvements**

-  Committed
-  Recommended

**Greater Bozeman Area Transportation Plan 2001 Update







-  Structure
-  Interstate
-  Major Road
-  Minor Road
-  Section Boundary

Photo Base: 2001 Aerial Photography



BEAR WEST COMPANY
145 SOUTH 400 EAST
SALT LAKE CITY, UT 84111
(801)355-8816



DTM CONSULTING, INC.
211 N. GRAND AVE. SUITE J
BOZEMAN, MT 59715
(406)585-5322 WWW.DTMCONS.COM

Future Land Use-072505 B.mxd July 25, 2005.

